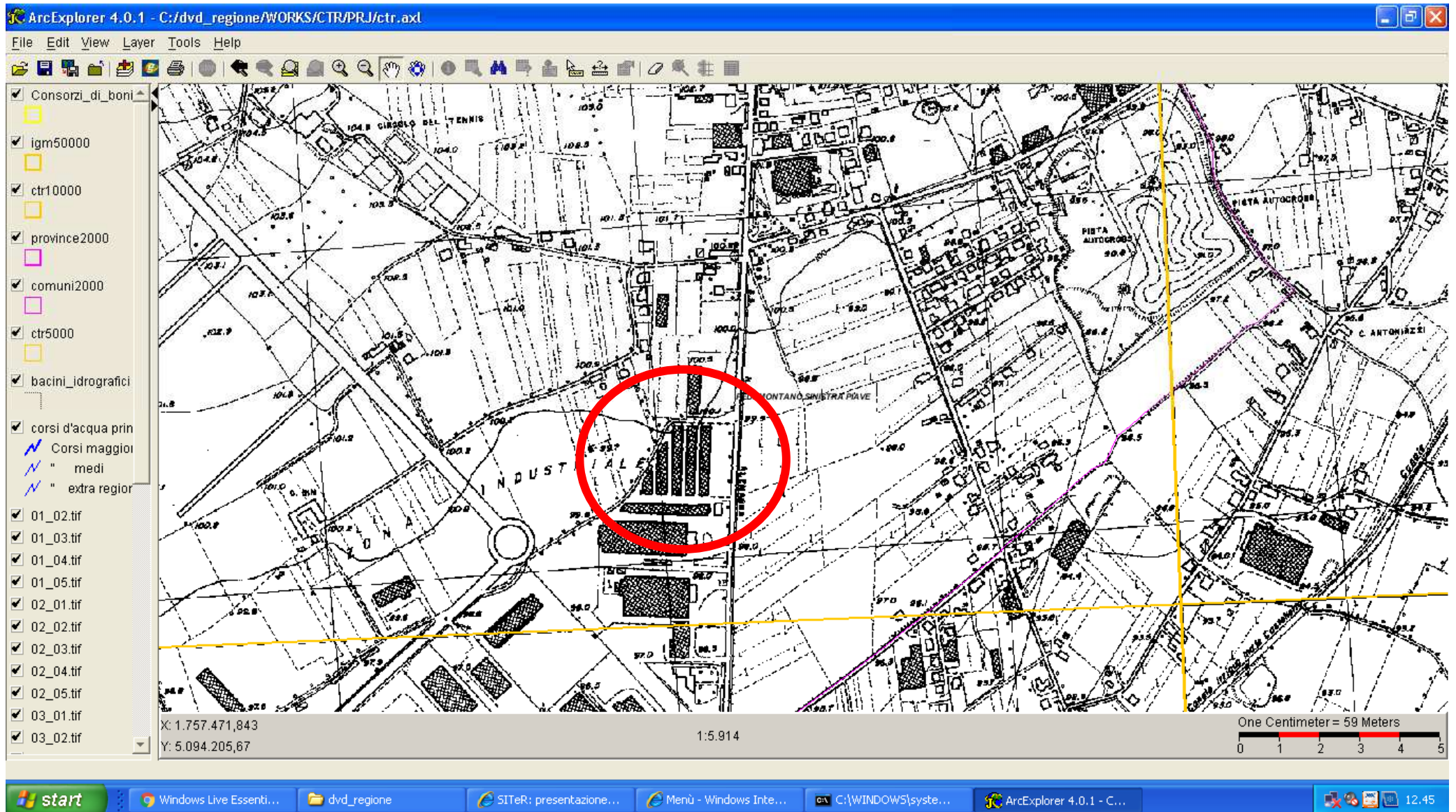
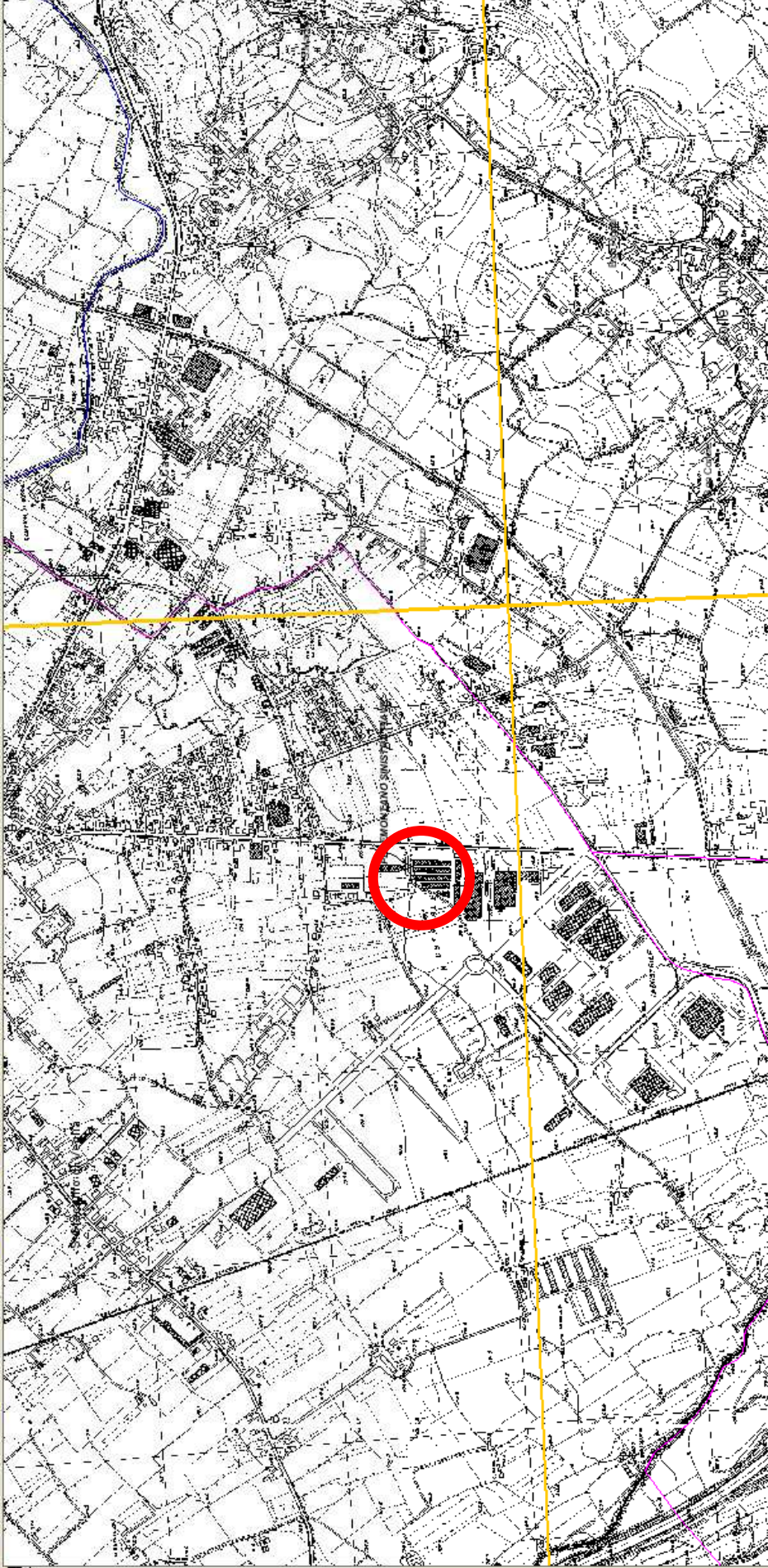


All.A13



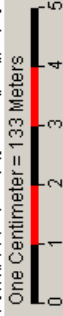


- Consorzi_di_boni
- igm50000
- ctr10000
- province2000
- comuni2000
- ctr5000
- bacini_idrografici
- toponimi 1
- corsi_d'acqua_prim
- Corsi_maggiori
- "medi
- "extra_regior
- toponimi 2
- toponimi 3
- toponimi 4
- toponimi 5



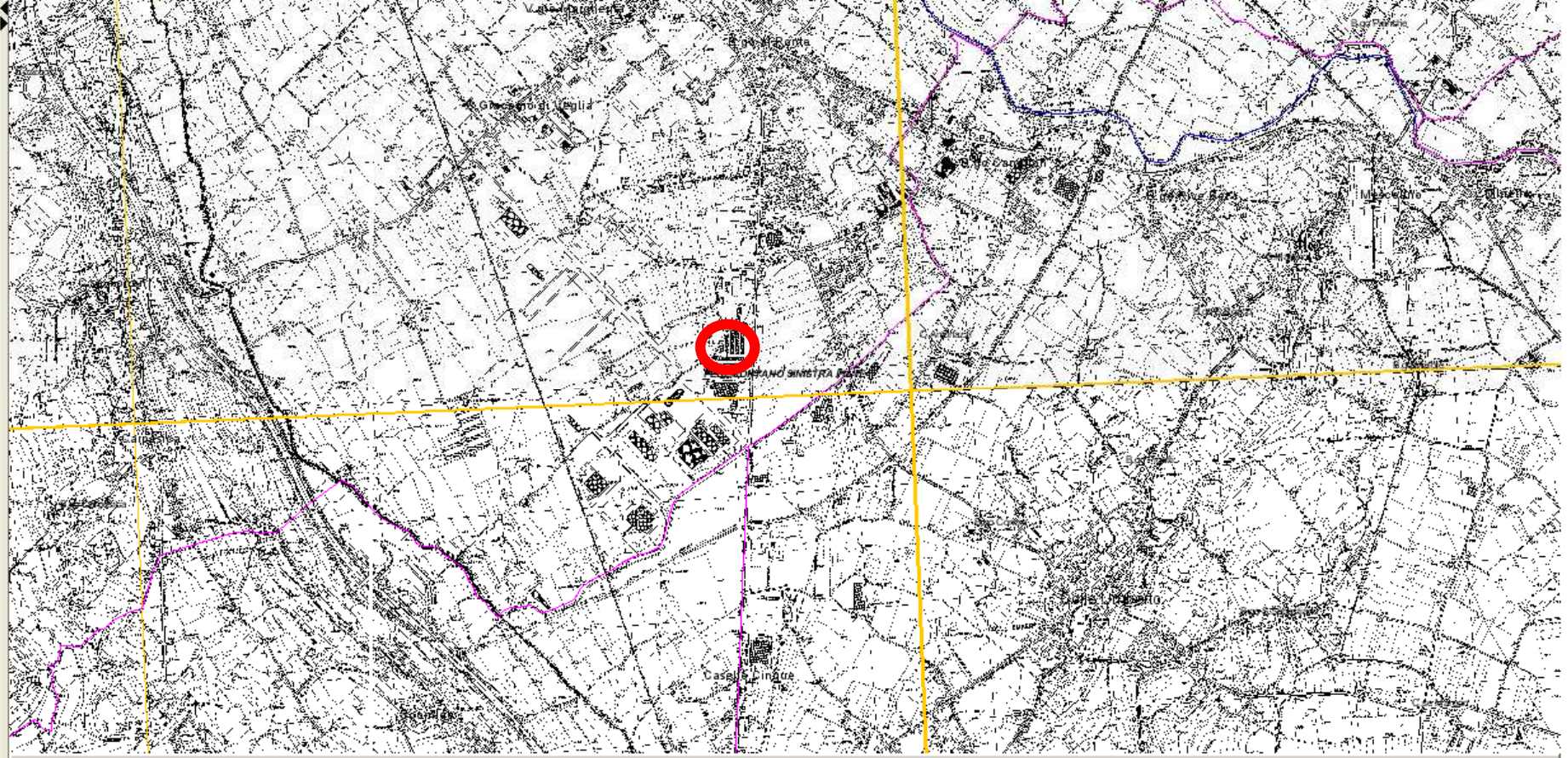
X: 1.758.215,678
Y: 5.093.496,472

1:13.307





- Consorzi_di_boni
- igm50000
- ctr10000
- province2000
- comuni2000
- ctr5000
- bacini_idrografici
- toponimi 1
- corsi_d'acqua_prin
 - Corsi maggiori
 - " medi
 - " extra region
- toponimi 2
- toponimi 3
- toponimi 4
- toponimi 5
- n1_n2.tif



X: 1.757.552,017
Y: 5.093.904,292
1:19.960
One Centimeter = 199 Meters
0 1 2 3 4 5