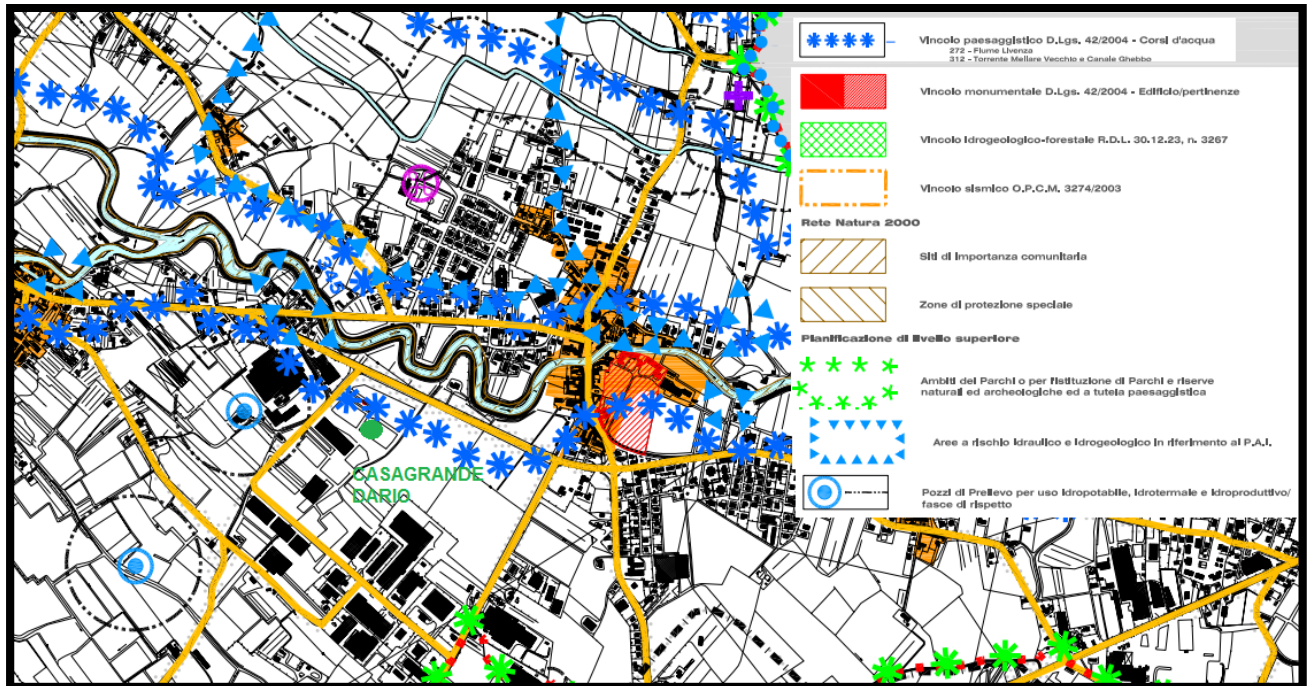
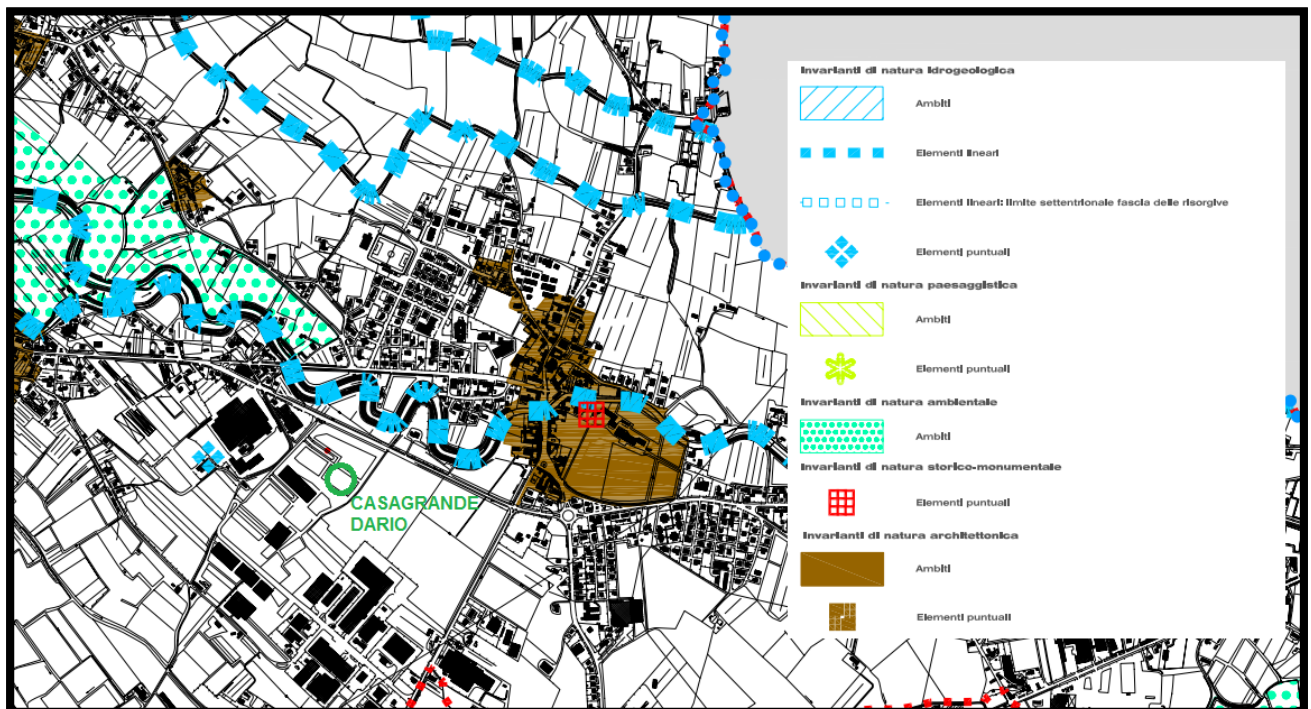


P.A.T.I.

TAV. 1 – CARTA DEI VINCOLI E DELLA PIANIFICAZIONE TERRITORIALE

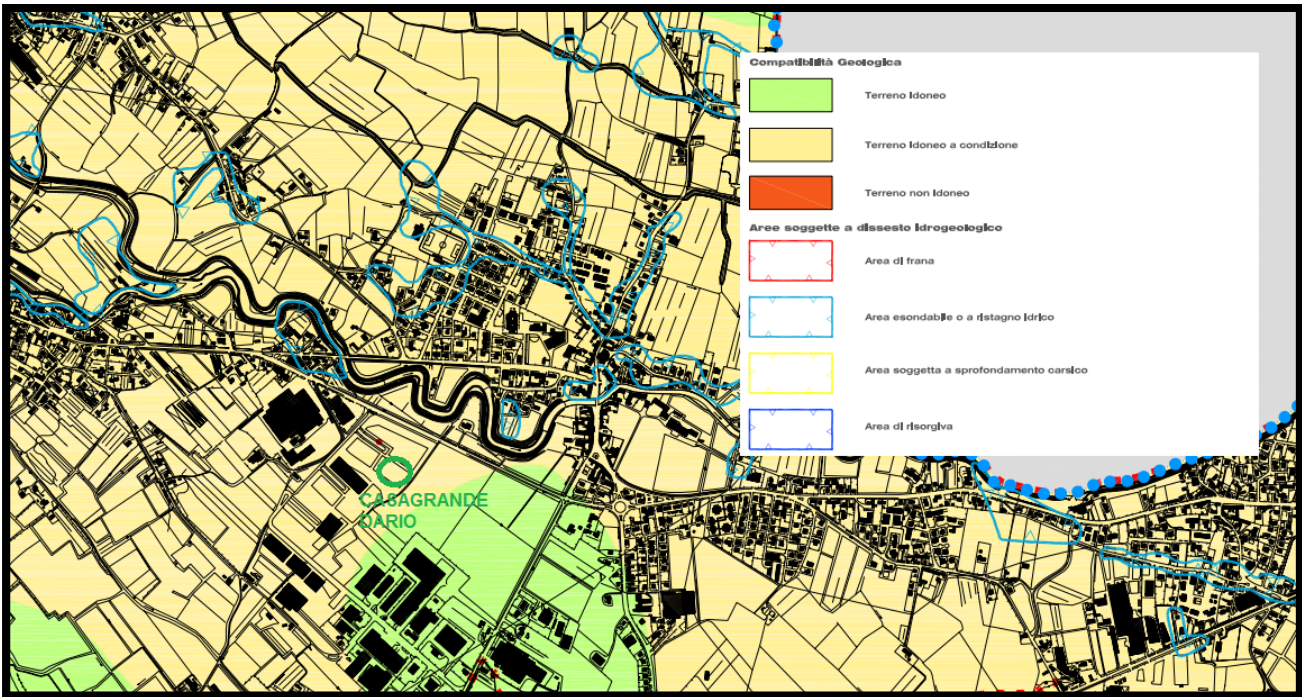


TAV. 2 – INVARIANTI

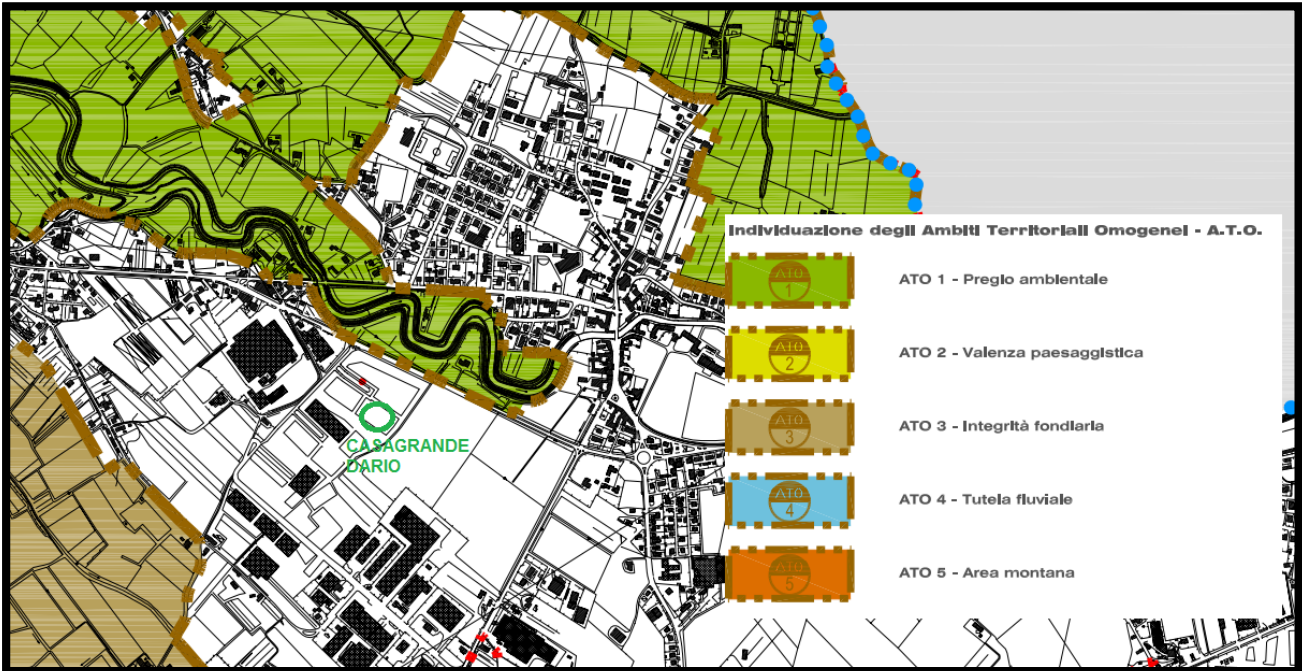




TAV. 3 – CARTA DELLE FRAGILITA'



TAV. 4.1 – CARTA DELLE TRASFORMABILITA' – A.T.O.



TAV. 4.2 – CARTA DELLE TRASFORMABILITA'

